Visegrad 4 Bicycle Race

RESPECT Ladies Race

Slovakia 2024

Technical Guide / Technický sprievodca

Nová Baňa

6 - 7. 7. 2024.

Slovenský zväz cyklistiky, Junácka 6, 832 80 Bratislava

THE ORGANISER / USPORIADATEĽ

The organiser / Usporiadateľ:
SLOVENSKÝ ZVÄZ CYKLISTIKY v spolupráci s **VRCHY SK, o.z.** a **Mesto Nová Baňa**

The event director / Riaditeľ pretekov:
Ing. Ján ŽILOVEC, +421 903 261 061, zilovec@respect-slovakia.sk

The event safety manager / Manažér pre bezpečnosť pretekov:
Martin RIŠKA, +421 902 281 915, road@cyklistikaszc.sk

The technical director / Technický riaditeľ:
Ing. Peter Pšenák, +421 903 260 083, peter.psenak@novabana.sk

The marketing director / Marketingový riaditeľ:
Ján LETKO, +421 903 623 473, jan.letko@itk.solutions

The convoy director / Veliteľ konvoja:
Ing. Ján ŽILOVEC, +421 903 261 061, zilovec@respect-slovakia.sk

The event doctor / Lekár pretekov:
SČk., ú.s. Topolčany, +421 903 558 915, andrej.barborka@redcross.sk

Police of Slovac Republic / Polícia SR:
Mjr. Marian Šuba,

The event secretary / Tajomník pretekov:
Ivana ŽILOVCOVÁ, +421 911 759 877, zilovcova@respect-slovakia.sk

THE COMMISSAIRES' PANEL / ROZHODCOVSKÝ ZBOR

The president of the commissaires' panel (UCI) / Hlavný rozhodca (UCI):
CANTEZ Koray TUR

The commissair (National) / Rozhodca:
Ondrej Biroš
Daniel Fejo
Stanislav Šefčík
Anton Rusnák
Janka Naumová *finishing judge / cieľový rozhodca*
Pavol Miazdra *finishing judge assistant and photo-finish/ asistent cieľového rozhodcu a foto-finish*

The commissair MOTO (National) / Rozhodca MOTO:
Jozef Chlepko
Juraj Gavenda
Roman Vančík

The radio-tour speaker / Konvojový rozhlas:
Ladislav Čúzy

PLACE AND DATES OF THE EVENT / TERMÍN A MIESTO KONANIA

Woman Elite / Ženy:	**6 .7. 2024 15:00 hod.**	Námestie slobody Nová Baňa
Men Elite / Muži:	**7. 7. 2024 13:00 hod.**	Námestie slobody Nová Baňa

ACCESSIBILITY INFO / VŠEOBECNÉ INFORMÁCIE O PRÍSTUPE

Race venue is based near the city **Nová Baňa**. These areas are easily accessible from highway R1 in both directions from both **Bratislava** and **Banská Bystrica**.

Trasy pretekov sa nachádzajú v blízkom okolí mesta **Nová Baňa**. Sú ľahko dostupné z rýchlostnej cesty R1 v smere od **Bratislavy** alebo od **Banskej Bystrice**.

Important landmarks / Dôležité orientačné body:

- **Race headquarter / Kancelária pretekov** — Kino Vatra, ul. Osvety 13/9, 968 01 Nová Baňa (48°25'25.5"N 18°38'23.3"E)
- **Start Woman Elite / Štart ženy** — Námestie slobody Nová Baňa (48°25'26.2"N 18°38'25.3"E)
- **Start Men Elite / Štart muži** — Námestie slobody Nová Baňa (48°25'26.2"N 18°38'25.3"E)
- **Anti-doping test / Anti-dopingová kontrola** — Kino Vatra, ul. Osvety 13/9, 968 01 Nová Baňa (48°25'25.5"N 18°38'23.3"E)

MAP NOVÁ BAŇA / ORIENTAČNÁ MAPA NOVÁ BAŇA

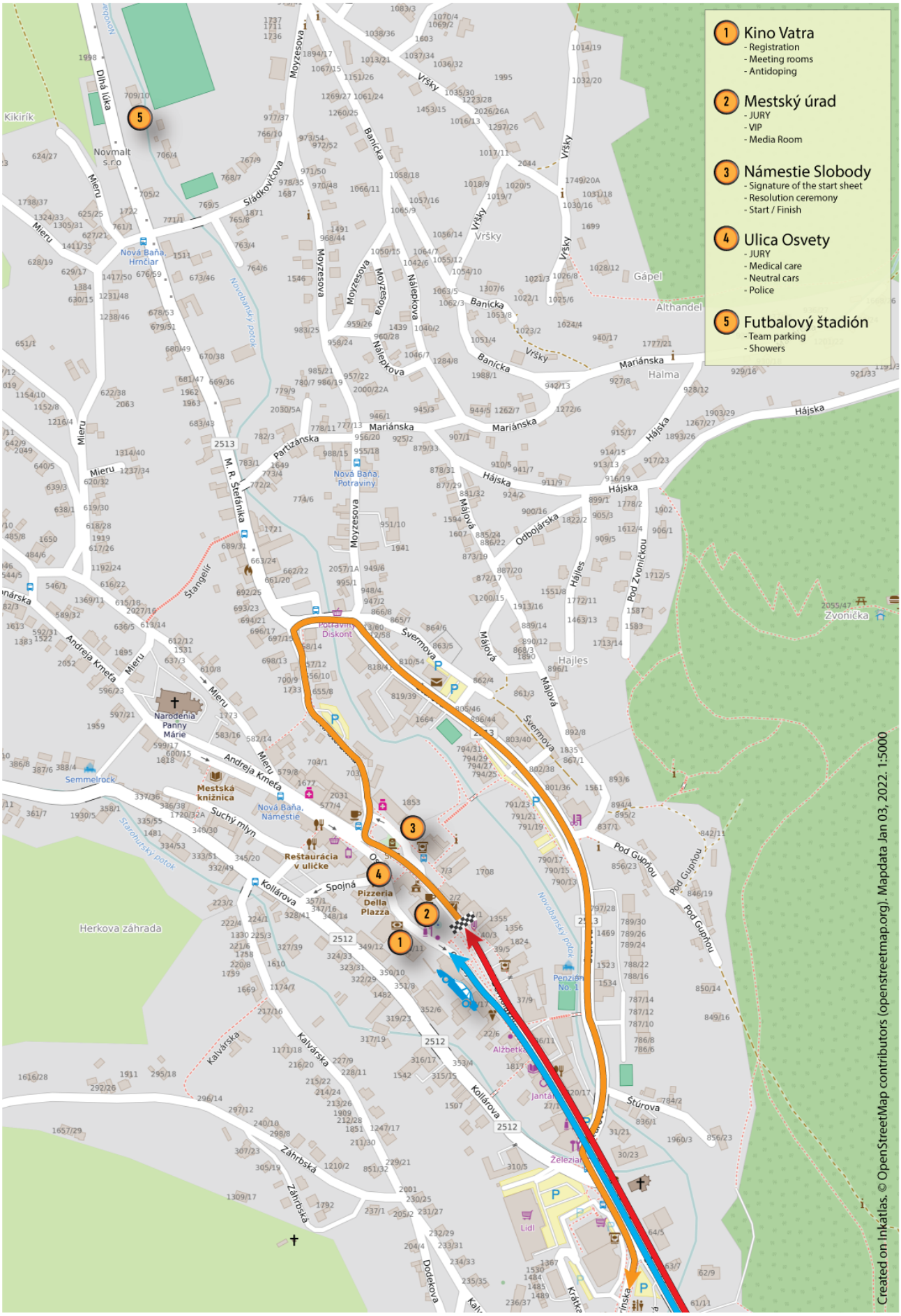

RESPECT Ladies Race - Slovakia 2024

1. ORGANIZATION

The RESPECT Ladies Race - SLOVAKIA 2024, is organized by Slovak Cycling Federation, VRCHY SK oz. and city Nová Baňa, under the regulations of the UCI. It is to be held the 6 July 2024. The race start and finish: Námestie Slobody Nová Baňa. Distance 90 km.
Race director: Ing. Ján Žilovec, MOBIL: +421 903 261 061, e-mail: zilovec@respect-slovakia.sk
Safety director: Martin Riška, MOBIL: +421 902 281 915, e-mail: road@cyklistikaszc.sk
Chieff coordinator: Ing. Peter Pšenák

2. TYPE OF EVENT

The event is in class WE 1.2 and, in accordance with article 2.10.008 of the UCI regulations. Points are awarded as follows for the UCI ranking: 40 – 30 -25 – 20 – 15 – 10 – 5 – 3 – 3 – 3.

3. PARTICIPATION

As per article 2.1.005 of the UCI regulations, the event is open to the following teams:
UCI Womens World Teams (max3), Womens Continental teams UCI, Professional cyclo-cross Teams UCI, National teams, Regional teams and Club teams, Mix Teams. As per article 2.2.003 of the UCI regulations, teams must be formed of minimum 4 and maximum 6 riders.

4. RACE HEADQUARTERS

The race headquarters shall be open at Saturday 6/7/2024 at 10:00 AM and located at the following address: Kino Vatra, ul. Osvety 13/9, 968 01 Nová Baňa.
Team representatives are requested to confirm their starters and collect their race numbers at the race headquarters from 10:00 – 11:00 AM.
Safety meeting will be held at 11:15 AM at Kino Vatra, ul. Osvety 13/9, 968 01 Nová Baňa.
The team managers meeting, organized in accordance with article 1.2.087 of the UCI regulations, in the presence of the Members of the Commissaires Panel, is scheduled at 12:00 AM Kino Vatra, ul. Osvety 13/9, 968 01 Nová Baňa.

5. RADIO-TOUR

The Organizer will be provided for teams Radio during the time of the event. The radio sets will be issued to the team managers meeting, 12:30 AM in Kino Vatra, ul. Osvety 13/9, 968 01 Nová Baňa.

6. NEUTRAL TECHNICAL SUPPORT

The Race Organization will arrange for 2 <neutral> service vehicles to travel with the race – these will be marked and will be available to service all riders during the race. Any equipment accepted by these <neutral> service vehicles must be returned or refunded at the end of the stage.

7. TIME LIMITS

Any rider finishing in a time more than 8% greater than of the winner shall not be given a placing. Any rider has more than 5 minutes disadvantage from the main bunch during the race, he will be excluded for safety reasons. The time limit may, in exceptional circumstances, be increased by the Commissaires Panel in agreement with the organizer. (Article 2.3.039 of the UCI regulations).

8. INDIVIDUAL PRICES

The following prices are awarded accordance with UCI regulations for class 1.2 WE race:
1. 340 €, 2. 230 €, 3. 185 €, 4. 170 €, 5. 140 €, 6. 100 €, 7. 91 €, 8. 85 €, 9. 70 €, from 10. to 20. 42 €
Total: 1.873€

9. ANTIDOPING

The anti-doping tests will take place at Kino Vatra, ul. Osvety 13/9, 968 01 Nová Baňa. If the anti-doping control takes place, organizer will inform the teams In this case the winner of the race and two riders selected at random by the anti-doping inspector should go to be tested. The Slovak anti-doping legislation is applicable in addition to the UCI antidoping regulations.

10. OFFICIAL CEREMONY

In accordance with the article 1.2.112 of the UCI rules, the following riders must attend the official awards ceremony: the first three of the race and in addition
The riders will present themselves at the podium in a time limit of maximum 10minutes after crossing the finish line.

11. DRESSING ROOMS

Every team will have the possibility for shower and change: MFŠ, ul. Dlhá lúka 711/14, 968 01 Nová Baňa.

12. PENALTIES

The UCI penalty scale is the only one applicable.

13. COMMISAIRES PANEL AND OFFICIALS

President of the Commissaires Panel: Mr. CANTEZ Koray (commissaire UCI, TUR)

Commissaires: J2: Ondrej Biroš, J3: Daniel Fejo, J5: Stanislav Šefčík, J6: Anton Rusnák,
Foto finish: Ľuboš Bodiš, Pavol Miazdra, Janka Naumová
Moto Commissaires: Jozef Chlepko, Juraj Gavenda, Roman Vančík
Radio: Ladislav Čúzy

Race doctor: SČk., ú.s. Topolčany

14. ORGANIZATIONAL ISSUES

The Committee of Organization has appointed personnel who are qualified and responsible for organization of the race (Race Direction). They will take all measures necessary to assure the regularity and security of the race and the discipline and control of all participants.

The Race Organization will arrange for medical service which will include two medical teams, fully equipped. Riders must sign on themselves, before every stage start.
Participants must comply with all traffic rules and ride for their own responsibility. They should follow the instructions of police or race officials, ride so as to keep the left side of the road clear to allowing the passing of race vehicles.
Race Organization and College of Commissaires reserve the right to change these regulations should special circumstances apply and as they may decide. They will ensure that any such changes are announced in a Bulletin.
All persons by taking part in the race, whether as riders, officials or in any other capacity, confirm that they accept and agree to abide by these regulations, especially the rules for safety.

15. HOSPITALS

Nemocnica Svet Zdravia, a.s., Sládkovičová 11. Žiar and Hronom. +421 45 6709 122

16. COVID 19

During the COVID19 pandemic, all participants are obliged to follow the regulations of the Slovak government, the UCI and generally binding measures.

17. SCHEDULE

Sunday 6.7.2024

11:00 – 12:00	**Team's reception at Headquarters** Kino Vatra, ul. Osvety 13/9, 968 01 Nová Baňa
12:15	**Safety meeting** Kino Vatra, ul. Osvety 13/9, 968 01 Nová Baňa
13:00	**Team managers meeting** Kino Vatra, ul. Osvety 13/9, 968 01 Nová Baňa
13:50 – 14:50	**Signature of the Start sheet** Námestie slobody Nová Baňa
15:00	**Start of the Race** Námestie slobody Nová Baňa
17:15 – 17:35	**Finish of the Race** Námestie slobody Nová Baňa
17:45 – 18:00	**Official awards Ceremony** Námestie slobody Nová Baňa

Ing. Ján Žilovec
Race Direktor

Visegrad 4 Bicycle race - Grand Prix Slovakia 2024

1. ORGANIZATION

The Visegrad 4 Bicycle Race – GP SLOVAKIA is organized by Slovak Cycling Federation, VRCHY SK oz. and city Nová Baňa, under the regulations of the UCI. It is to be held the 7. July 2024. The race start and finish: Námestie Slobody Nová Baňa. Distance 145 km.
Race director: Ing. Ján Žilovec, MOBIL: +421 903 261 061, e-mail: zilovec@respect-slovakia.sk
Safety director: Martin Riška, MOBIL: +421 902 281 915, e-mail: road@cyklistikaszc.sk
Chieff coordinator : Ing. Peter Pšenák

2. TYPE OF EVENT

The event is open to athletes of men elite and U23 categories, and registered on the UCI Europe Tour calendar.
The event is in class ME 1.2 and, in accordance with article 2.10.008 of the UCI regulations. Points are awarded as follows for the UCI ranking: 40 – 30 -25 – 20 – 15 – 10 – 5 – 3 – 3 – 3.

3. PARTICIPATION

As per article 2.1.005 of the UCI regulations, the event is open to the following teams:
UCI professional continental teams of the country, UCI foreign professional continental teams (max. 2), Continental teams, UCI cyclo-cross professional teams, national teams, regional teams, and club teams. As per article 2.2.003 of the UCI regulations, teams must be formed of minimum 4 and maximum 6 riders.

4. RACE HEADQUARTERS

The race headquarters shall be open at Sunday 7/7/2024 at 09:00 AM and located at the following address: Kino Vatra, ul. Osvety 13/9, 968 01 Nová Baňa.
Team representatives are requested to confirm their starters and collect their race numbers at the race headquarters from 09:00 – 10:00 AM.
Safety meeting will be held at 10:15 AM at Kino Vatra, ul. Osvety 13/9, 968 01 Nová Baňa.
The team managers meeting, organized in accordance with article 1.2.087 of the UCI regulations, in the presence of the Members of the Commissaires Panel, is scheduled at 11:00 AM Kino Vatra, ul. Osvety 13/9, 968 01 Nová Baňa.

5. RADIO-TOUR

The Organizer will provide the Radio-Tour equipment to teams for the duration of competition. The radio sets will be issued to the team managers directly after DS' meeting, from 11:30 AM in Kino Vatra, ul. Osvety 13/9, 968 01 Nová Baňa.

6. NEUTRAL TECHNICAL SUPPORT

The Race Organization will provide 3 neutral technical service vehicles; these will be marked and available to all riders during the race. Any equipment rendered by these neutral tech. service vehicles must be returned or refunded upon completion of the race.

7. TIME LIMIT

The time limit is set for 8%. Any rider with time deficit to the main bunch exceeding 5 minutes, will be withdrawn for safety reasons. The time limit may, in exceptional circumstances, be increased by the Commissaires Panel in agreement with the organizer. (Article 2.3.039 of the UCI regulations).

8. CLASSIFICATION(S)

A general classification of the race, established on the finish line, and approved by the Commissaires Panel, will be issued.

9. INDIVIDUAL PRICES

The following prices are awarded accordance with UCI regulations for class 1.2 race:
1. 1.700 €, 2. 850 €, 3. 430 €, 4. 215 €, 5. 170 €, 6. 130 €, 7. 130 €, 8. 85 €, 9. 85 €, from 10. to 20. 42 €
Total: 4257 €

10. ANTIDOPING

The anti-doping tests will take place at Kino Vatra, ul. Osvety 13/9, 968 01 Nová Baňa. If the anti-doping control takes place, organizer will inform the teams. In this case the winner of the race and two riders selected at random by the anti-doping inspector should go to be tested. The Slovak anti-doping legislation is applicable in addition to the UCI antidoping regulations.

11. OFFICIAL CEREMONY

In accordance with the article 1.2.112 of the UCI rules, the following riders must attend the official awards ceremony: the three best ranked of the race and, in addition to that, the leaders by nations concerned of the V4 Cup series general classification, i.e. the best Czech, Hungarian, Polish and Slovak riders who finished the race.
The riders will present themselves at the podium within 10 minutes after crossing the finish line.

12. DRESSING ROOMS

Every team will have the possibility for shower and change: Mestský futbalový štadión, Dlhá lúka 711/14, 968 01 Nová Baňa

13. PENALTIES

The UCI penalty scale is the only one applicable.

14. COMMISAIRES PANEL AND OFFICIALS

President of the Commissaires Panel: Mr. CANTEZ Koray (commissaire UCI, TUR)

Commissaires: J2: Ondrej Biroš, J3: Daniel Fejo, J5: Stanislav Šefčík, J6: Anton Rusnák,
Foto finish: Ľuboš Bodiš, Pavol Miazdra, Janka Naumová
Moto Commissaires: Jozef Chlepko, Juraj Gavenda, Roman Vančík
Radio: Ladislav Čúzy

Race doctor: SČk., ú.s. Topolčany

15. VISEGRAD 4 SERIES GENERAL POINT CLASSIFICATION

The result of the V4 Cup general classification will be based on the results received on the 4 Visegrad 4 races.
Upon all of the Visegrad 4 races the best ranked 20 riders get 25, 22, 20, 18, 16, 15, 14, 13, 12, 11, 10, 9, 8, 7, 6, 5, 4, 3, 2, 1 points.
In case of a tie, number of the stage winner position will decide, if still there is a tie the result of the Visegrad 4 Bicycle Race – GP Poland Republic is a tie-breaker. Only riders who took start in all 4V races are taken into consideration.

16. ORGANIZATIONAL ISSUES

The Committee of Organization has appointed personnel which is qualified and responsible for organization of the race (Race Direction). They will take all measures necessary to assure the regularity and security of the race and the discipline and control of all participants.
The Race Organization will arrange for medical service which will include two medical teams, fully equipped.
Participants must comply with all traffic rules and ride for their own responsibility. They should follow the instructions of the police or race officials, and ride so as to keep the left side of the road clear to allow the overtaking of race vehicles.
Race Organization and College of Commissaires reserve the right to change these regulations should special circumstances apply and as they may decide. They will ensure that any such changes are announced in a Bulletin.
All persons by taking part in the race, whether as riders, officials or in any other capacity, confirm that they accept and agree to abide by these regulations, especially the rules for safety.

17. HOSPITALS

Nemocnica Svet Zdravia, a.s., Sládkovičová 11. Žiar and Hronom. +421 45 6709 122

18. COVID 19

During the COVID19 pandemic, all participants are obliged to follow the regulations of the Slovak government, the UCI and generally binding measures.

19. SCHEDULE

Sunday 7. 7. 2024.

09:00 – 10:00	**Team's reception at Headquarters**
	Kino Vatra, ul. Osvety 13/9, 968 01 Nová Baňa
10:15	**Safety meeting**
	Kino Vatra, ul. Osvety 13/9, 968 01 Nová Baňa
11:00	**Team managers meeting**
	Kino Vatra, ul. Osvety 13/9, 968 01 Nová Baňa
11:50 – 12:50	**Signature of the Start sheet**
	Námestie slobody Nová Baňa
13:00	**Start of the Race**
	Námestie slobody Nová Baňa
16:15 – 16:35	**Finish of the Race**
	Námestie slobody Nová Baňa
16:45 – 17:00	**Official awards Ceremony**
	Námestie slobody Nová Baňa

Ing. Ján Žilovec
Race Direktor

6. Jul 2024 6th July 2024	RESPECT Ladies Race Slovakia	90,1 km

Vzdialenosť [km] Distance [km]		n.m.v altitude [m]		Smerovanie, doplnkové info Directions, Additional Info	40 km/h	42 km/h	44 km/h
od štartu From Start	do cieľa To Go						
-1.4		***229***		***Slávnostný štart***	***15:00***	***15:00***	***15:00***
-1.2				na ulicu M. R. Štefánika			
-0.9				na ulicu Štúrova			
-0.2				na ulicu Školská			
-0.2				po ulici Školská			
-0.1				na ulicu Cintorínska			
0.0	***90.1***	***221***	↑	***po ulici Cintorínska, Ostrý štart***	***15:03***	***15:03***	***15:03***
0.3	89.8	220	↑	po ulici Cintorínska	15:03	15:03	15:03
0.5	89.6	218	↑	po ulici Cintorínska	15:03	15:03	15:03
1.0	89.1	203	←	na ulicu Železničný rad, cesta čislo 65	15:04	15:04	15:04
1.2	88.9	200	←	z cesty č. 65	15:04	15:04	15:04
1.3	88.8	205	←	na ulicu Školská	15:04	15:04	15:04
2.3	87.8	219	↑	po ulici Školská	15:06	15:06	15:06
2.4	87.8	223	↑	po ulici Školská	15:06	15:06	15:06
2.4	87.7	225	↑	na ulicu Bernolákova	15:06	15:06	15:06
2.5	***87.6***	***229***	↑	***po ulici Bernolákova, prejazd cieľom***	***15:07***	***15:06***	***15:06***
2.7	87.4	239	→	na ulicu M. R. Štefánika	15:07	15:07	15:06
2.9	87.2	238	↑	po ulici M. R. Štefánika	15:07	15:07	15:07
3.4	86.8	236	↑	po ulici M. R. Štefánika	15:08	15:08	15:07
4.8	85.3	262	↑	po ulici M. R. Štefánika	15:10	15:10	15:10
5.3	84.8	273	↑	na ulicu Dlhá Lúka	15:11	15:11	15:10
5.9	84.2	287	↑	na ulicu Rekreačná cesta, cesta číslo 2513, KO Nová Baňa	15:12	15:12	15:11
6.5	83.6	303	↑	po ulici Rekreačná cesta	15:13	15:13	15:12
7.9	82.2	367	↑	po ulici Rekreačná cesta	15:16	15:16	15:15
8.4	81.8	401	↑	po ulici Rekreačná cesta	15:17	15:17	15:16
9.4	80.7	465	←	po ulici Rekreačná cesta	15:20	15:19	15:18
12.2	77.9	325	→	na cestu číslo	15:23	15:22	15:21
13.7	76.4	302		ZO Horné Hámre	15:25	15:23	15:23
13.9	76.2	292	↑	po ceste číslo 512	15:25	15:24	15:23
15.7	74.4	269	↑	po ceste číslo 512	15:27	15:26	15:25
16.3	73.8	260		KO Horné Hámre	15:28	15:27	15:26
16.6	73.5	257		ZO Žarnovica, časť Žarnovická Huta	15:28	15:27	15:26
16.6	73.5	256	↑	po ceste číslo 512	15:28	15:27	15:26
17.3	72.8	255		KO Žarnovica, časť Žarnovická Huta	15:29	15:28	15:27
17.6	72.5	253		ZO Žarnovica	15:30	15:28	15:27
19.2	70.9	227	↑	po ulici Partizánska	15:32	15:30	15:29
19.3	70.8	226	↑	na ulicu Námestie SNP	15:32	15:30	15:29
19.6	70.5	223	→	na ulicu Bystrická	15:32	15:31	15:29
20.0	70.1	225	↑	po ulici Bystrická	15:33	15:31	15:30
20.3	69.8	226	←	na ulicu Sándrická	15:33	15:32	15:30
20.7	69.4	218	→	po ulici Sándrická, cesta číslo 2511	15:34	15:32	15:31
20.9	69.2	213		KO Žarnovica	15:34	15:32	15:31
22.9	67.2	226		ZO Voznica	15:37	15:35	15:34
23.1	67.0	222	↑	po ceste číslo 2511	15:37	15:36	15:34
23.3	66.8	220	↑	po ceste číslo 2511	15:38	15:36	15:34
23.6	66.5	221	↑	po ceste číslo 2511	15:38	15:36	15:35
23.8	66.3	221		KO Voznica	15:38	15:37	15:35
27.3	62.8	214		ZO Rudno nad Hronom	15:43	15:41	15:40
27.5	62.6	212	→	po ceste číslo 2511	15:43	15:42	15:40
27.6	62.5	211	←	po ceste číslo 2511	15:44	15:42	15:40
30.6	59.5	199		ZO Brehy	15:48	15:46	15:44
31.6	58.5	202	→	na cestu číslo 2515	15:49	15:47	15:45
31.9	58.2	199		KO Brehy	15:50	15:47	15:45
31.9	58.2	199	↑	po ceste číslo 2515	15:50	15:47	15:45
32.0	58.1	199	↑	po ceste číslo 2515	15:50	15:48	15:46
32.1	58.0	198	🗑	ZO Nová Baňa	15:50	15:48	15:46
32.4	57.7	202	↑	na ulicu Školská	15:50	15:48	15:46
33.4	56.7	217	↑	po ulici Školská	15:52	15:50	15:48
33.4	56.7	217	↑	po ulici Školská	15:52	15:50	15:48

6. Jul 2024 6th July 2024	RESPECT Ladies Race Slovakia	90,1 km

Vzdialenosť [km] Distance [km]		n.m.v altitude [m]		Smerovanie, doplnkové info Directions, Additional Info	40 km/h	42 km/h	44 km/h
od štartu From Start	do cieľa To Go						
33.5	56.6	218	↑	na ulicu Bernolákova	15:52	15:50	15:48
33.7	56.4	225	↑	po ulici Bernolákova	15:53	15:50	15:48
33.8	***56.3***	***229***	↑	***po ulici Bernolákova, prejazd cieľom***	***15:53***	***15:51***	***15:48***
33.9	56.2	241	→	na ulicu M. R. Štefánika	15:53	15:51	15:49
34.2	55.9	235	↑	po ulici M. R. Štefánika	15:54	15:51	15:49
34.6	55.5	238	↑	po ulici M. R. Štefánika	15:54	15:52	15:50
36.1	54.0	264	↑	po ulici M. R. Štefánika	15:57	15:54	15:52
36.5	53.6	275	↑ 🗑	na ulicu Dlhá Lúka	15:58	15:55	15:53
37.2	52.9	290	↑	na ulicu Rekreačná cesta, cesta číslo 2513, KO Nová Baňa	15:59	15:56	15:54
37.7	52.4	305	↑	po ulici Rekreačná cesta	16:00	15:57	15:55
39.2	50.9	371	↑	po ulici Rekreačná cesta	16:03	16:00	15:57
39.6	50.5	406	↑	po ulici Rekreačná cesta	16:04	16:01	15:58
40.7	49.4	466	←	po ulici Rekreačná cesta	16:06	16:03	16:00
43.4	46.7	322	→	na cestu číslo 512	16:09	16:06	16:03
44.9	45.2	300		ZO Horné Hámre	16:11	16:08	16:05
45.1	45.0	292	↑	po ceste číslo 512	16:11	16:08	16:05
46.9	43.2	269	↑	po ceste číslo 512	16:13	16:10	16:07
47.5	42.6	259		KO Horné Hámre	16:14	16:11	16:08
47.8	42.3	256		ZO Žarnovica, časť Žarnovická Huta	16:15	16:11	16:08
47.9	42.2	256	↑	po ceste číslo 512	16:15	16:11	16:08
48.5	41.6	254		KO Žarnovica, časť Žarnovická Huta	16:16	16:12	16:09
48.8	41.3	252		ZO Žarnovica	16:16	16:12	16:09
50.5	39.6	226	↑	po ulici Partizánska	16:18	16:14	16:11
50.6	39.5	225	↑	na ulicu Námestie SNP	16:18	16:15	16:11
50.8	39.3	222	→	na ulicu Bystrická	16:19	16:15	16:12
51.2	38.9	226	↑	po ulici Bystrická	16:19	16:16	16:12
51.5	38.6	226	←	na ulicu Sándrická	16:20	16:16	16:13
52.0	38.1	216	→	po ulici Sándrická, cesta číslo 2511	16:20	16:16	16:13
52.2	37.9	213		KO Žarnovica	16:20	16:17	16:13
54.1	36.0	226		ZO Voznica	16:23	16:20	16:16
54.3	35.8	222	↑	po ceste číslo 2511	16:24	16:20	16:16
54.6	35.5	220	↑	po ceste číslo 2511	16:24	16:20	16:17
54.8	35.3	221	↑	po ceste číslo 2511	16:24	16:20	16:17
55.0	35.1	220		KO Voznica	16:25	16:21	16:17
58.5	31.6	214		ZO Rudno nad Hronom	16:30	16:25	16:22
58.7	31.4	211	→	po ceste číslo 2511	16:30	16:26	16:22
58.8	31.3	209	←	po ceste číslo 2511	16:30	16:26	16:22
61.8	28.3	202		ZO Brehy	16:34	16:30	16:26
62.9	27.2	201	→	na cestu číslo 2515	16:36	16:31	16:27
63.1	27.0	199		KO Brehy	16:36	16:32	16:28
63.2	26.9	198	↑	po ceste číslo 2515	16:36	16:32	16:28
63.2	26.9	198	↑	po ceste číslo 2515	16:36	16:32	16:28
63.3	26.8	198	🗑	ZO Nová Baňa	16:36	16:32	16:28
63.6	26.5	204	↑	na ulicu Školská	16:37	16:32	16:28
64.6	25.5	217	↑	po ulici Školská	16:39	16:34	16:30
64.7	25.4	217	↑	po ulici Školská	16:39	16:34	16:30
64.7	25.4	219	↑	na ulicu Bernolákova	16:39	16:34	16:30
64.9	25.2	228	↑	po ulici Bernolákova	16:39	16:35	16:30
65.0	***25.1***	***229***	↑	***po ulici Bernolákova, prejazd cieľom***	***16:39***	***16:35***	***16:31***
65.2	24.9	245	↑	na ulicu Andreja Kmeťa	16:40	16:35	16:31
65.3	24.8	248	↑	po ulici Andreja Kmeťa	16:40	16:35	16:31
65.4	24.7	259	↑	po ulici Andreja Kmeťa	16:40	16:36	16:31
65.6	24.5	265	↑	na ulicu Legionárska	16:41	16:36	16:32
65.7	24.4	268	↑	po ulici Legionárska	16:41	16:36	16:32
66.1	24.0	267	↑	na ulicu Borina !!!	16:41	16:37	16:32
67.5	22.6	425	→	na ulicu Viničná cesta	16:45	16:40	16:35
68.1	22.0	405	↑	po ulici Viničná cesta	16:45	16:40	16:36
68.5	21.6	349	↑	po ulici Viničná cesta	16:46	16:41	16:36
68.9	21.2	321	←	na ulicu Nad Hrádzou	16:46	16:41	16:37
70.0	20.1	377	←	na ulicu Kútovská cesta	16:49	16:43	16:39
70.3	19.8	380	↑	po ulici Kútovská cesta	16:49	16:44	16:39

6. Jul 2024 6th July 2024	RESPECT Ladies Race Slovakia	90,1 km

Vzdialenosť [km] Distance [km]		n.m.v altitude [m]		Smerovanie, doplnkové info Directions, Additional Info	40 km/h	42 km/h	44 km/h
od štartu From Start	do cieľa To Go						
70.6	19.5	382	↑	po ulici Kútovská cesta	16:49	16:44	16:40
70.7	19.4	384	↑	po ulici Kútovská cesta	16:50	16:45	16:40
71.0	19.1	388	↑	po ulici Kútovská cesta	16:50	16:45	16:40
71.7	18.4	360	→	na ulicu Prírodná !!!	16:51	16:46	16:41
72.0	18.1	340	↑	po ulici Prírodná	16:51	16:46	16:41
73.0	17.1	285	↑	na ulicu Slameníkova cesta	16:52	16:47	16:42
73.2	16.9	275	← 🗑	na ulicu Dlhá Lúka !!!	16:52	16:47	16:42
73.9	16.2	294	→	na ulicu Kamenárska	16:54	16:48	16:44
74.3	15.8	323	→	po ulici Kamenárska	16:55	16:49	16:44
74.4	15.7	327	↑	po ulici Kamenárska	16:55	16:49	16:45
75.0	15.1	302	↑	po ulici Kamenárska	16:55	16:50	16:45
75.6	14.5	282	↑	po ulici Kamenárska	16:56	16:51	16:46
75.9	14.2	267	↑	na ulicu Moyzesova	16:56	16:51	16:46
76.1	14.0	252	↑	po ulici Moyzesova	16:57	16:51	16:46
76.4	13.7	238	↑	po ulici Moyzesova	16:57	16:51	16:47
76.6	13.5	232	↑	na ulicu Štúrova	16:57	16:52	16:47
77.3	12.8	222	←	na ulicu Bernolákova	16:58	16:52	16:47
77.6	***12.5***	***229***	↑	***po ulici Bernolákova, prejazd cieľom***	***16:59***	***16:53***	***16:48***
77.7	12.4	244	↑	na ulicu Andreja Kmeťa	16:59	16:53	16:48
77.8	12.3	248	↑	po ulici Andreja Kmeťa	16:59	16:54	16:49
78.0	12.1	259	↑	po ulici Andreja Kmeťa	16:59	16:54	16:49
78.1	12.0	265	↑	na ulicu Legionárska	17:00	16:54	16:49
78.2	11.9	268	↑	po ulici Legionárska	17:00	16:54	16:49
78.7	11.4	267	↑	na ulicu Borina !!!	17:01	16:55	16:50
80.1	10.0	425	→	na ulicu Viničná cesta	17:04	16:58	16:53
80.7	9.4	405	↑	po ulici Viničná cesta	17:05	16:59	16:53
81.0	9.1	353	↑	po ulici Viničná cesta	17:05	16:59	16:54
81.5	8.6	318	←	na ulicu Nad Hrádzou	17:05	17:00	16:54
82.6	7.5	377	←	na ulicu Kútovská cesta	17:08	17:02	16:56
82.8	7.3	380	↑	po ulici Kútovská cesta	17:08	17:02	16:57
83.2	6.9	382	↑	po ulici Kútovská cesta	17:09	17:03	16:57
83.3	6.8	384	↑	po ulici Kútovská cesta	17:09	17:03	16:57
83.6	6.5	388	↑	po ulici Kútovská cesta	17:09	17:03	16:58
84.3	5.8	360	→	na ulicu Prírodná !!!	17:10	17:04	16:59
84.6	5.5	340	↑	po ulici Prírodná	17:10	17:04	16:59
85.5	4.6	286	↑	na ulicu Slameníkova cesta	17:11	17:05	17:00
85.8	4.3	275	← 🗑	na ulicu Dlhá Lúka !!!	17:12	17:05	17:00
86.4	3.7	296	→	na ulicu Kamenárska	17:13	17:07	17:01
86.8	3.3	324	→	po ulici Kamenárska	17:14	17:08	17:02
87.0	3.1	328	↑	po ulici Kamenárska	17:14	17:08	17:02
87.6	2.5	302	↑	po ulici Kamenárska	17:15	17:08	17:03
88.2	1.9	283	↑	po ulici Kamenárska	17:15	17:09	17:03
88.5	1.6	266	↑	na ulicu Moyzesova	17:16	17:09	17:04
88.7	1.4	253	↑	po ulici Moyzesova	17:16	17:10	17:04
89.0	1.1	238	↑	po ulici Moyzesova	17:16	17:10	17:04
89.2	0.9	231	↑	na ulicu Štúrova	17:16	17:10	17:04
89.8	0.3	221	←	na ulicu Bernolákova	17:17	17:11	17:05
90.1	***0.0***	***229***	↑	***po ulici Bernolákova, Cieľ***	***17:18***	***17:11***	***17:06***

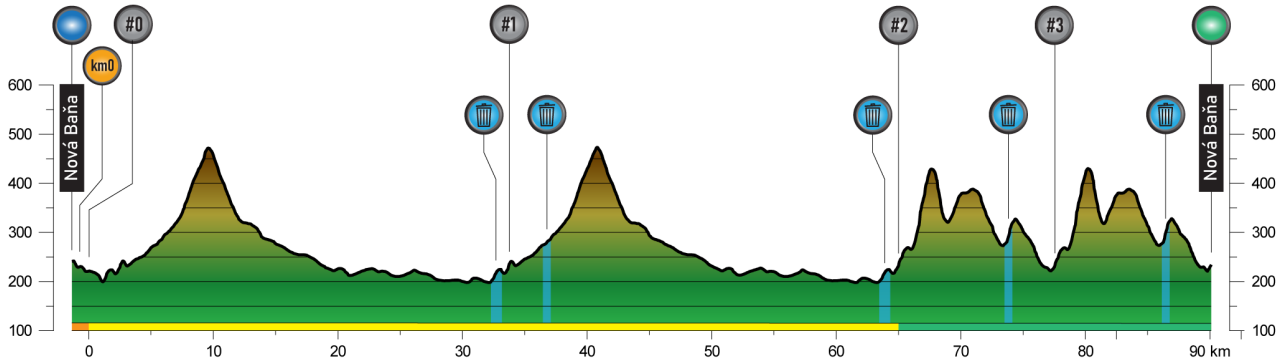

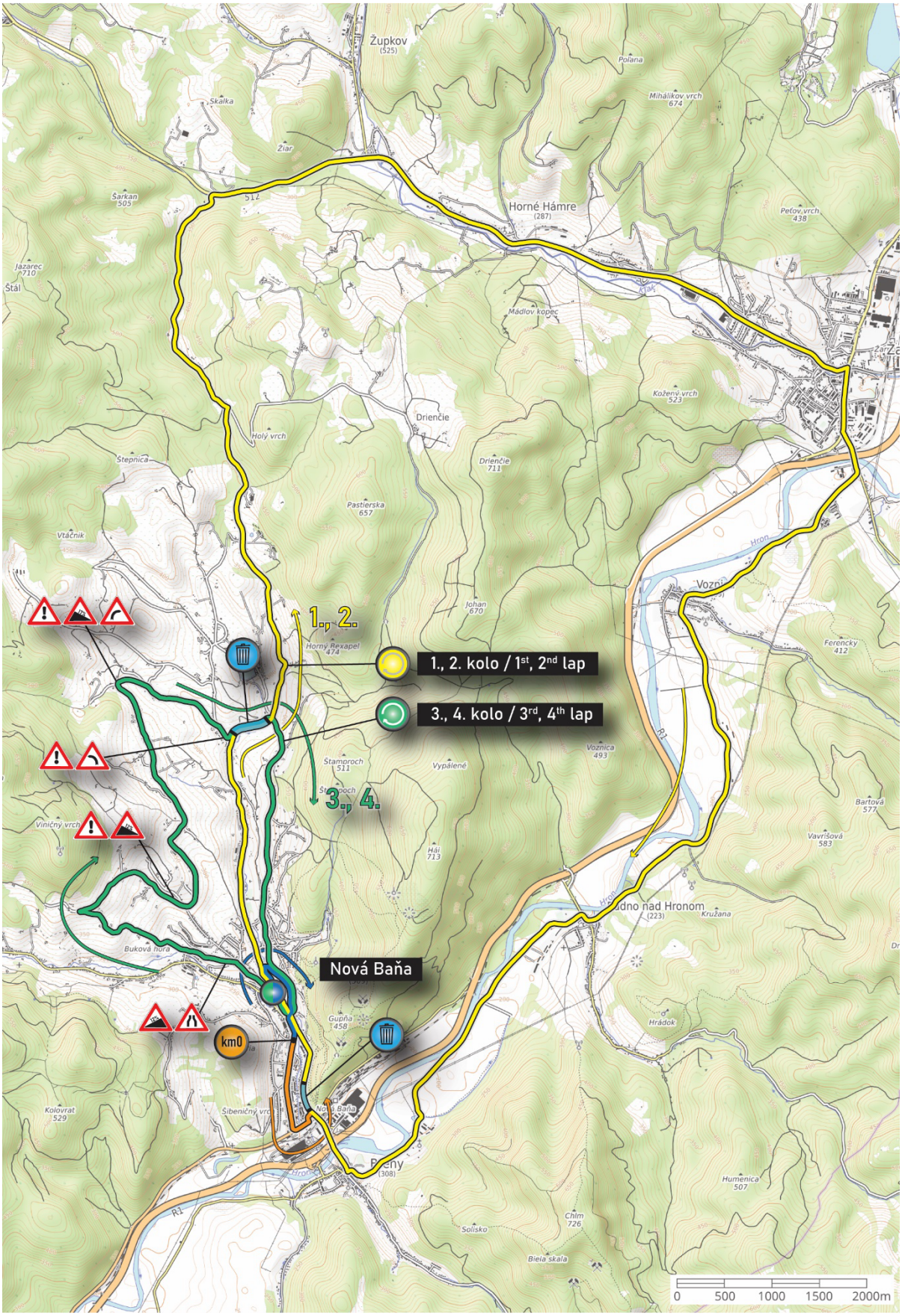
1., 2. kolo / 1st, 2nd lap
3., 4. kolo / 3rd, 4th lap
1., 2.
3., 4.
Nová Baňa
km0
Horné Hámre
Drienčie
Vozn
Udno nad Hronom
0 500 1000 1500 2000m

RESPECT Ladies Race Slovakia – START MAP / MAPA ŠTARTU

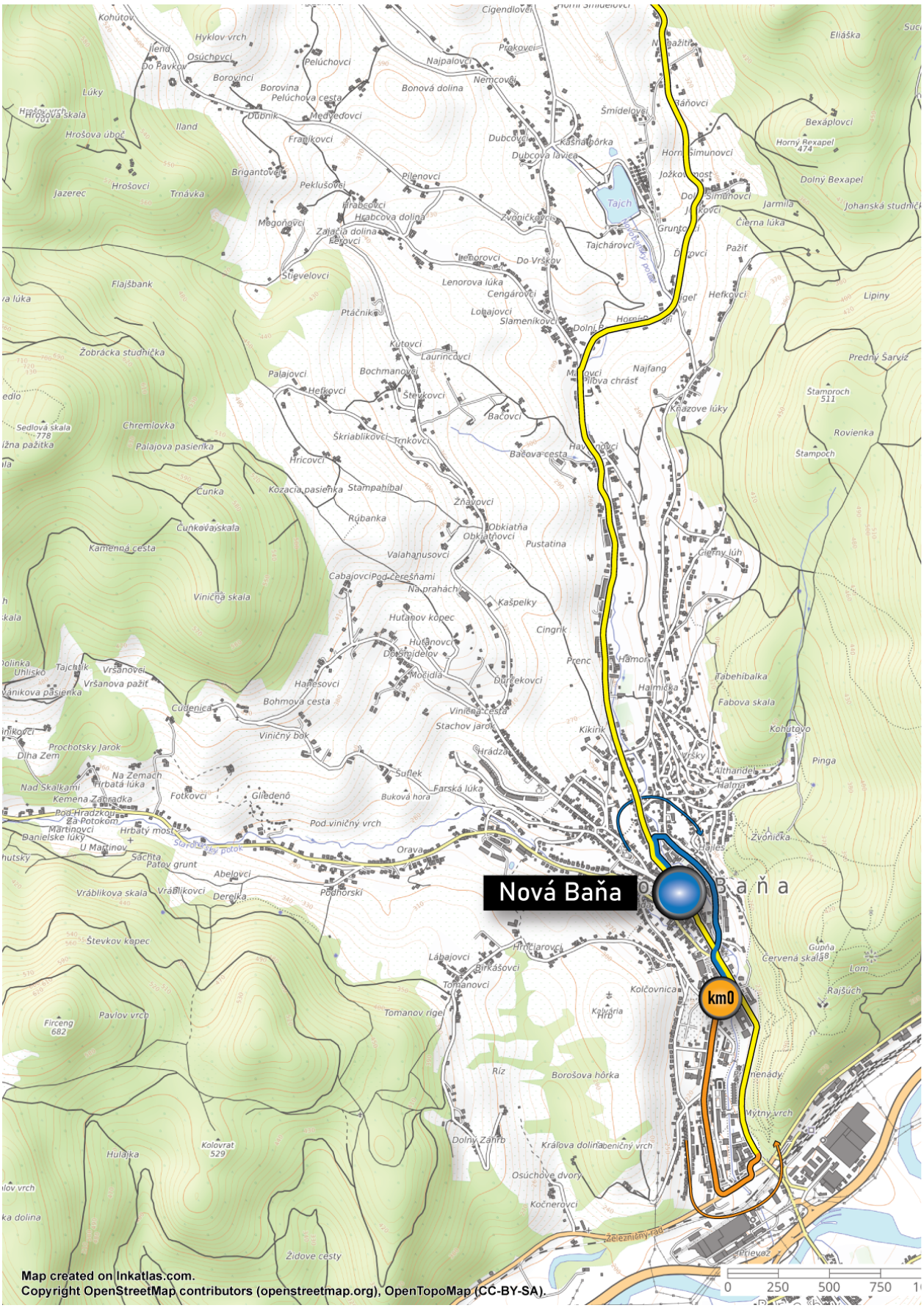

RESPECT Ladies Race Slovakia – FINSH MAP / MAPA DOJAZDU

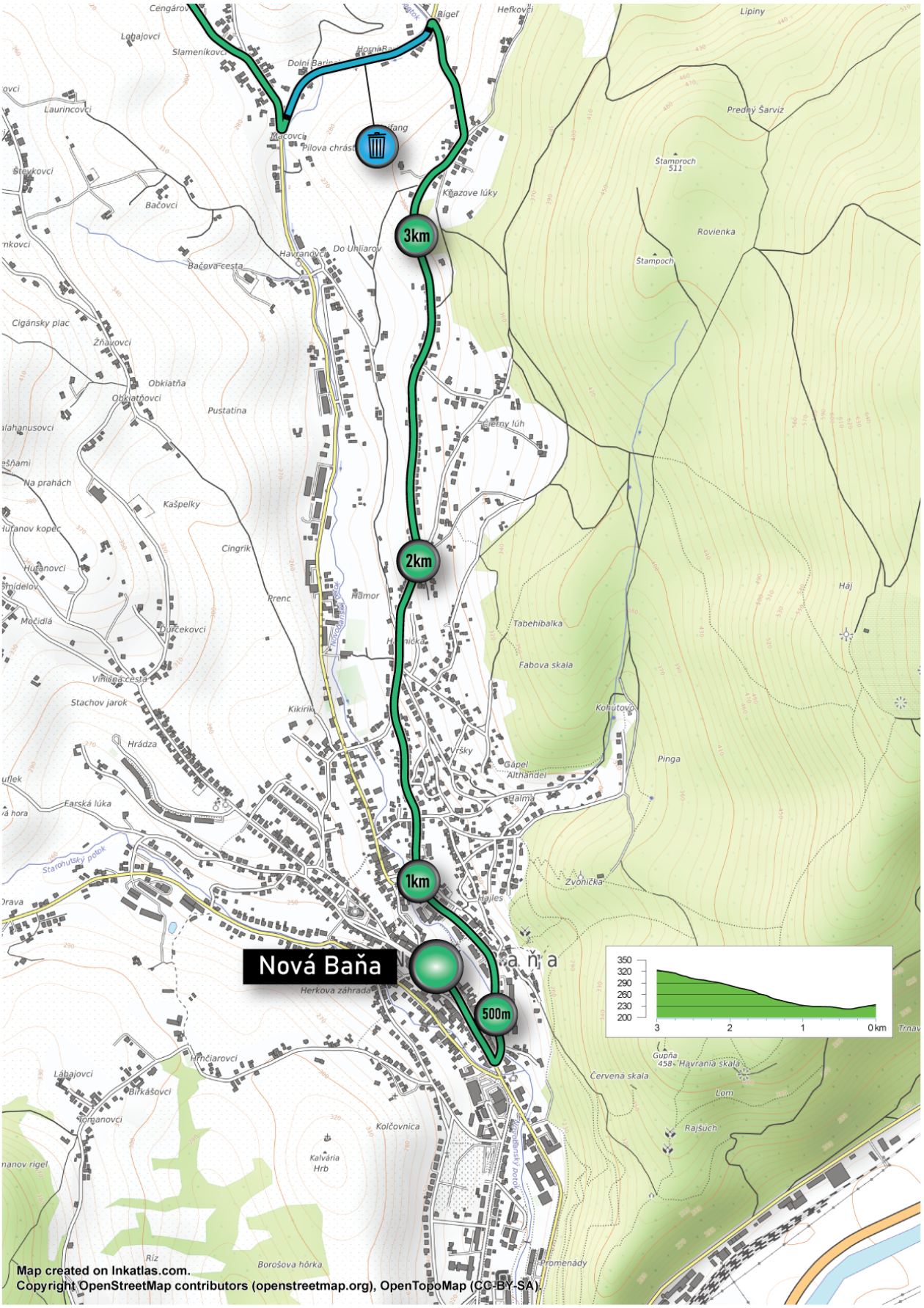

7. Jul 2024 7th July 2024	Visegrad 4 Bicycle Race - GP Slovakia	138,8 km

Vzdialenosť [km] Distance [km]		n.m.v altitude [m]		Smerovanie, doplnkové info Directions, Additional Info	42 km/h	44 km/h	46 km/h
od štartu From Start	do cieľa To Go						
-1.4		***229***		***Slávnostný štart***	***13:00***	***13:00***	***13:00***
-1.2				na ulicu M. R. Štefánika			
-0.9				na ulicu Štúrova			
-0.2				na ulicu Školská			
-0.2				po ulici Školská			
-0.1				na ulicu Cintorínska			
0.0	***138.8***	***221***	↑	***po ulici Cintorínska, Ostrý štart***	***13:03***	***13:03***	***13:03***
0.3	138.6	217	↑	po ulici Cintorínska	13:03	13:03	13:03
0.5	138.3	213	↑	po ulici Cintorínska	13:03	13:03	13:03
1.0	137.8	204	←	na ulicu Železničný rad, cesta čislo 65	13:04	13:04	13:04
1.2	137.7	203	←	z cesty č. 65	13:04	13:04	13:04
1.3	137.5	206	←	na ulicu Školská	13:04	13:04	13:04
2.3	136.5	226	↑	po ulici Školská	13:06	13:06	13:06
2.4	136.5	227	↑	po ulici Školská	13:06	13:06	13:06
2.4	136.4	229	↑	po ulici Bernolákova	13:06	13:06	13:06
2.5	***136.3***	***231***	↑	***po ulici Bernolákova, prejazd cieľom***	***13:06***	***13:06***	***13:06***
2.7	136.2	234	→	na ulicu M. R. Štefánika	13:07	13:06	13:06
2.9	135.9	237	↑	po ulici M. R. Štefánika	13:07	13:07	13:07
3.4	135.5	239	↑	po ulici M. R. Štefánika	13:08	13:07	13:07
4.8	134.0	263	↑	po ulici M. R. Štefánika	13:10	13:10	13:09
5.3	133.6	274	↑	na ulicu Dlhá Lúka	13:11	13:10	13:10
5.9	132.9	289	↑	na ulicu Rekreačná cesta, cesta číslo 2513, KO Nová Baňa	13:12	13:11	13:11
6.5	132.4	303	↑	po ulici Rekreačná cesta	13:13	13:12	13:12
7.9	130.9	369	↑	po ulici Rekreačná cesta	13:16	13:15	13:15
8.4	130.5	402	↑	po ulici Rekreačná cesta	13:17	13:16	13:16
9.4	129.4	466	←	po ulici Rekreačná cesta	13:19	13:18	13:18
12.2	126.7	324	→	na cestu číslo 512	13:22	13:21	13:20
13.7	125.2	301		ZO Horné Hámre	13:23	13:22	13:22
13.9	125.0	296	↑	po ceste číslo 512	13:24	13:23	13:22
15.7	123.2	268	↑	po ceste číslo 512	13:26	13:25	13:24
16.3	122.6	260		KO Horné Hámre	13:27	13:25	13:24
16.6	122.3	257		ZO Žarnovica, časť Žarnovická Huta	13:27	13:26	13:25
16.6	122.2	257	↑	po ceste číslo 512	13:27	13:26	13:25
17.3	121.6	254		KO Žarnovica, časť Žarnovická Huta	13:28	13:27	13:26
17.6	121.3	252		ZO Žarnovica	13:28	13:27	13:26
19.2	119.6	226	↑	po ulici Partizánska	13:30	13:29	13:28
19.3	119.5	225	↑	na ulicu Námestie SNP	13:30	13:29	13:28
19.6	119.3	223	→	na ulicu Bystrická	13:31	13:29	13:28
20.0	118.9	225	↑	po ulici Bystrická	13:31	13:30	13:29
20.3	118.6	225	←	na ulicu Sándrická	13:32	13:30	13:29
20.7	118.1	218	→	po ulici Sándrická, cesta číslo 2511	13:32	13:31	13:30
20.9	117.9	215		KO Žarnovica	13:32	13:31	13:30
22.9	116.0	225		ZO Voznica	13:35	13:34	13:32
23.1	115.8	224	↑	po ceste číslo 2511	13:35	13:34	13:33
23.3	115.5	222	↑	po ceste číslo 2511	13:36	13:34	13:33
23.6	115.3	221	↑	po ceste číslo 2511	13:36	13:35	13:33
23.8	115.1	219		KO Voznica	13:36	13:35	13:33
27.3	111.6	213		ZO Rudno nad Hronom	13:41	13:39	13:38
27.5	111.4	211	→	po ceste číslo 2511	13:41	13:40	13:38
27.6	111.3	210	←	po ceste číslo 2511	13:41	13:40	13:38
30.6	108.3	202		ZO Brehy	13:45	13:44	13:42
31.6	107.2	201	→	na cestu číslo 2515	13:47	13:45	13:43
31.9	107.0	199		KO Brehy	13:47	13:45	13:43
31.9	106.9	199	↑	po ceste číslo 2515	13:47	13:45	13:43
32.0	106.9	199	↑	po ceste číslo 2515	13:47	13:45	13:43
32.1	106.8	199	🗑	ZO Nová Baňa	13:47	13:45	13:44
32.4	106.5	204	↑	na ulicu Školská	13:48	13:46	13:44
33.4	105.5	220	↑	po ulici Školská	13:50	13:47	13:46
33.4	105.4	221	↑	po ulici Školská	13:50	13:48	13:46
33.5	105.4	221	↑	na ulicu Bernolákova	13:50	13:48	13:46
33.7	105.2	226	↑	po ulici Bernolákova	13:50	13:48	13:46

7. Jul 2024 7th July 2024	Visegrad 4 Bicycle Race - GP Slovakia	138,8 km

Vzdialenosť [km] Distance [km]		n.m.v altitude [m]		Smerovanie, doplnkové info Directions, Additional Info	42 km/h	44 km/h	46 km/h
od štartu From Start	do cieľa To Go						
33.8	***105.1***	***230***	↑	***po ulici Bernolákova, prejazd cieľom***	***13:50***	***13:48***	***13:46***
33.9	104.9	236	↑	na ulicu Andreja Kmeťa	13:51	13:48	13:46
34.0	104.8	241	↑	po ulici Andreja Kmeťa	13:51	13:49	13:47
34.2	104.7	247	↑	po ulici Andreja Kmeťa	13:51	13:49	13:47
34.3	104.5	259	↑	na ulicu Hrádza	13:51	13:49	13:47
35.2	103.7	323	↑	na ulicu Nad Hrádzou	13:53	13:51	13:49
36.3	102.6	377	←	na ulicu Kútovská cesta	13:56	13:53	13:51
36.5	102.3	381	↑	po ulici Kútovská cesta	13:56	13:54	13:51
37.0	101.9	387	↑	po ulici Kútovská cesta	13:57	13:54	13:52
37.3	101.6	389	↑	po ulici Kútovská cesta	13:57	13:55	13:52
38.0	100.9	363	→	na ulicu Prírodná !!!	13:58	13:55	13:53
38.3	100.6	342	↑	po ulici Prírodná	13:58	13:56	13:53
39.2	99.6	282	↑	na ulicu Slameníkova cesta	13:59	13:56	13:54
39.5	99.4	278	← 🗑	na ulicu Dlhá Lúka !!!	13:59	13:57	13:54
39.9	98.9	286	↑	na ulicu Rekreačná cesta, cesta číslo 2513, KO Nová Baňa	14:00	13:57	13:55
40.5	98.4	304	↑	po ulici Rekreačná cesta	14:01	13:58	13:56
41.9	96.9	372	↑	po ulici Rekreačná cesta	14:04	14:01	13:59
42.4	96.5	405	↑	po ulici Rekreačná cesta	14:05	14:02	14:00
43.4	95.4	468	←	po ulici Rekreačná cesta	14:07	14:04	14:02
46.2	92.7	323	→	na cestu číslo 512	14:10	14:07	14:04
47.7	91.2	300		ZO Horné Hámre	14:12	14:08	14:06
47.9	91.0	295	↑	po ceste číslo 512	14:12	14:09	14:06
49.7	89.2	268	↑	po ceste číslo 512	14:14	14:11	14:08
50.3	88.6	259		KO Horné Hámre	14:15	14:11	14:08
50.6	88.3	257		ZO Žarnovica, časť Žarnovická Huta	14:15	14:12	14:09
50.6	88.2	257	↑	po ceste číslo 512	14:15	14:12	14:09
51.3	87.6	254		KO Žarnovica, časť Žarnovická Huta	14:16	14:13	14:10
51.6	87.3	251		ZO Žarnovica	14:16	14:13	14:10
53.2	85.6	226	↑	po ulici Partizánska	14:18	14:15	14:12
53.3	85.5	225	↑	na ulicu Námestie SNP	14:18	14:15	14:12
53.6	85.3	224	→	na ulicu Bystrická	14:19	14:15	14:12
54.0	84.9	224	↑	po ulici Bystrická	14:19	14:16	14:13
54.3	84.6	223	←	na ulicu Sándrická	14:20	14:16	14:13
54.7	84.1	217	→	po ulici Sándrická, cesta číslo 2511	14:20	14:17	14:14
54.9	83.9	215		KO Žarnovica	14:21	14:17	14:14
56.9	82.0	225		ZO Voznica	14:23	14:20	14:16
57.1	81.8	223	↑	po ceste číslo 2511	14:24	14:20	14:17
57.3	81.5	222	↑	po ceste číslo 2511	14:24	14:20	14:17
57.6	81.3	221	↑	po ceste číslo 2511	14:24	14:21	14:17
57.8	81.1	219		KO Voznica	14:25	14:21	14:17
61.3	77.6	213		ZO Rudno nad Hronom	14:29	14:25	14:22
61.5	77.4	211	→	po ceste číslo 2511	14:30	14:26	14:22
61.6	77.3	209	←	po ceste číslo 2511	14:30	14:26	14:22
64.6	74.3	202		ZO Brehy	14:34	14:30	14:26
65.6	73.2	200	→	na cestu číslo 2515	14:35	14:31	14:27
65.9	73.0	199		KO Brehy	14:35	14:31	14:27
65.9	72.9	199	↑	po ceste číslo 2515	14:35	14:31	14:27
66.0	72.9	199	↑	po ceste číslo 2515	14:36	14:31	14:27
66.1	72.8	200	🗑	ZO Nová Baňa	14:36	14:31	14:28
66.4	72.5	205	↑	na ulicu Školská	14:36	14:32	14:28
67.4	71.5	220	↑	po ulici Školská	14:38	14:33	14:30
67.4	71.4	221	↑	po ulici Školská	14:38	14:34	14:30
67.5	71.4	222	↑	na ulicu Bernolákova	14:38	14:34	14:30
67.7	71.2	228	↑	po ulici Bernolákova	14:38	14:34	14:30
67.8	***71.1***	***231***	↑	***po ulici Bernolákova, prejazd cieľom***	***14:38***	***14:34***	***14:30***
67.9	70.9	238	↑	na ulicu Andreja Kmeťa	14:39	14:34	14:30
68.0	70.8	243	↑	po ulici Andreja Kmeťa	14:39	14:35	14:31
68.2	70.7	252	↑	po ulici Andreja Kmeťa	14:39	14:35	14:31
68.3	70.5	262	↑	na ulicu Hrádza	14:40	14:35	14:31
69.2	69.7	325	↑	na ulicu Nad Hrádzou	14:41	14:37	14:33
70.3	68.6	377	←	na ulicu Kútovská cesta	14:44	14:39	14:35

7. Jul 2024 7th July 2024	Visegrad 4 Bicycle Race - GP Slovakia	138,8 km

Vzdialenosť [km] Distance [km]		n.m.v altitude [m]		Smerovanie, doplnkové info Directions, Additional Info	42 km/h	44 km/h	46 km/h
od štartu From Start	do cieľa To Go						
70.5	68.3	381	↑	po ulici Kútovská cesta	14:44	14:40	14:35
71.0	67.9	388	↑	po ulici Kútovská cesta	14:45	14:40	14:36
71.3	67.6	388	↑	po ulici Kútovská cesta	14:45	14:41	14:36
72.0	66.9	360	→	na ulicu Prírodná !!!	14:46	14:41	14:37
72.3	66.6	340	↑	po ulici Prírodná	14:46	14:42	14:37
73.2	65.6	281	↑	na ulicu Slameníkova cesta	14:47	14:42	14:38
73.5	65.4	278	← 🗑	na ulicu Dlhá Lúka !!!	14:47	14:43	14:38
73.9	64.9	288	↑	na ulicu Rekreačná cesta, cesta číslo 2513, KO Nová Baňa	14:48	14:43	14:39
74.5	64.4	304	↑	po ulici Rekreačná cesta	14:49	14:44	14:40
75.9	62.9	376	↑	po ulici Rekreačná cesta	14:52	14:47	14:43
76.4	62.5	409	↑	po ulici Rekreačná cesta	14:53	14:48	14:44
77.4	61.4	470	←	po ulici Rekreačná cesta	14:55	14:50	14:46
80.2	58.7	322	→	na cestu číslo 512	14:58	14:53	14:48
81.7	57.2	299		ZO Horné Hámre	15:00	14:54	14:50
81.9	57.0	293	↑	po ceste číslo 512	15:00	14:55	14:50
83.7	55.2	267	↑	po ceste číslo 512	15:02	14:57	14:52
84.3	54.6	259		KO Horné Hámre	15:03	14:57	14:52
84.6	54.3	257		ZO Žarnovica, časť Žarnovická Huta	15:03	14:58	14:53
84.6	54.2	257	↑	po ceste číslo 512	15:03	14:58	14:53
85.3	53.6	253		KO Žarnovica, časť Žarnovická Huta	15:04	14:59	14:54
85.6	53.3	251		ZO Žarnovica	15:05	14:59	14:54
87.2	51.6	225	↑	po ulici Partizánska	15:07	15:01	14:56
87.3	51.5	224	↑	na ulicu Námestie SNP	15:07	15:01	14:56
87.6	51.3	224	→	na ulicu Bystrická	15:07	15:01	14:56
88.0	50.9	224	↑	po ulici Bystrická	15:08	15:02	14:57
88.3	50.6	223	←	na ulicu Sándrická	15:08	15:02	14:57
88.7	50.1	216	→	po ulici Sándrická, cesta číslo 2511	15:09	15:03	14:58
88.9	49.9	214		KO Žarnovica	15:09	15:03	14:58
90.9	48.0	225		ZO Voznica	15:12	15:06	15:00
91.1	47.8	223	↑	po ceste číslo 2511	15:12	15:06	15:01
91.3	47.5	222	↑	po ceste číslo 2511	15:12	15:06	15:01
91.6	47.3	220	↑	po ceste číslo 2511	15:13	15:07	15:01
91.8	47.1	219		KO Voznica	15:13	15:07	15:01
95.3	43.6	213		ZO Rudno nad Hronom	15:17	15:11	15:06
95.5	43.4	210	→	po ceste číslo 2511	15:18	15:12	15:06
95.6	43.3	208	←	po ceste číslo 2511	15:18	15:12	15:06
98.6	40.3	203		ZO Brehy	15:22	15:16	15:10
99.6	39.2	200	→	na cestu číslo 2515	15:23	15:17	15:11
99.9	39.0	199		KO Brehy	15:24	15:17	15:11
99.9	38.9	199	↑	po ceste číslo 2515	15:24	15:17	15:11
100.0	38.9	199	↑	po ceste číslo 2515	15:24	15:17	15:12
100.1	38.8	200	🗑	ZO Nová Baňa	15:24	15:18	15:12
100.4	38.5	205	↑	na ulicu Školská	15:24	15:18	15:12
101.4	37.5	223	↑	po ulici Školská	15:26	15:20	15:14
101.4	37.4	224	↑	po ulici Školská	15:26	15:20	15:14
101.5	37.4	226	↑	na ulicu Bernolákova	15:26	15:20	15:14
101.7	37.2	235	↑	po ulici Bernolákova	15:27	15:20	15:14
101.8	***37.1***	***239***	↑	***po ulici Bernolákova, prejazd cieľom***	***15:27***	***15:20***	***15:14***
101.9	36.9	246	↑	na ulicu Andreja Kmeťa	15:27	15:21	15:15
102.0	36.8	250	↑	po ulici Andreja Kmeťa	15:27	15:21	15:15
102.2	36.7	257	↑	po ulici Andreja Kmeťa	15:28	15:21	15:15
102.3	36.5	262	↑	na ulicu Legionárska	15:28	15:21	15:15
102.4	36.4	263	↑	po ulici Legionárska	15:28	15:21	15:15
102.9	36.0	268	↑	na ulicu Borina !!!	15:29	15:22	15:16
104.1	34.8	419	→	na ulicu Viničná cesta	15:31	15:25	15:19
104.7	34.2	418	↑	po ulici Viničná cesta	15:32	15:25	15:19
105.0	33.8	376	↑	po ulici Viničná cesta	15:33	15:26	15:20
105.5	33.4	326	←	na ulicu Nad Hrádzou	15:33	15:26	15:20
106.6	32.3	370	←	na ulicu Kútovská cesta	15:35	15:28	15:22
106.8	32.0	380	↑	po ulici Kútovská cesta	15:36	15:29	15:22
107.2	31.7	385	↑	po ulici Kútovská cesta	15:36	15:29	15:23

7. Jul 2024 7th July 2024	Visegrad 4 Bicycle Race - GP Slovakia	138,8 km

Vzdialenosť [km] Distance [km]		n.m.v altitude [m]		Smerovanie, doplnkové info Directions, Additional Info	42 km/h	44 km/h	46 km/h
od štartu From Start	do cieľa To Go						
107.3	31.6	386	↑	po ulici Kútovská cesta	15:36	15:29	15:23
107.6	31.3	389	↑	po ulici Kútovská cesta	15:37	15:30	15:23
108.3	30.6	374	→	na ulicu Prírodná !!!	15:38	15:31	15:24
108.6	30.3	354	↑	po ulici Prírodná	15:38	15:31	15:24
109.5	29.3	290	↑	na ulicu Slameníkova cesta	15:39	15:32	15:25
109.8	29.1	277	← 🗑	na ulicu Dlhá Lúka !!!	15:39	15:32	15:25
110.4	28.4	291	→	na ulicu Kamenárska	15:40	15:33	15:26
110.8	28.0	321	→	po ulici Kamenárska	15:41	15:34	15:27
111.0	27.9	324	↑	po ulici Kamenárska	15:41	15:34	15:27
111.6	27.3	308	↑	po ulici Kamenárska	15:42	15:35	15:28
112.2	26.7	282	↑	po ulici Kamenárska	15:42	15:35	15:29
112.5	26.4	265	↑	na ulicu Moyzesova	15:43	15:35	15:29
112.7	26.2	252	↑	po ulici Moyzesova	15:43	15:36	15:29
113.0	25.9	236	↑	po ulici Moyzesova	15:43	15:36	15:29
113.2	25.7	228	↑	na ulicu Štúrova	15:43	15:36	15:29
113.8	25.0	224	←	na ulicu Bernolákova	15:44	15:37	15:30
114.1	***24.7***	***235***	↑	***po ulici Bernolákova, prejazd cieľom***	***15:45***	***15:37***	***15:31***
114.3	24.6	242	↑	na ulicu Andreja Kmeťa	15:45	15:38	15:31
114.4	24.5	247	↑	po ulici Andreja Kmeťa	15:45	15:38	15:31
114.5	24.3	254	↑	po ulici Andreja Kmeťa	15:46	15:38	15:31
114.7	24.2	260	↑	na ulicu Legionárska	15:46	15:39	15:32
114.8	24.1	263	↑	po ulici Legionárska	15:46	15:39	15:32
115.2	23.6	269	↑	na ulicu Borina !!!	15:47	15:39	15:33
116.4	22.4	418	→	na ulicu Viničná cesta	15:50	15:42	15:35
117.0	21.8	420	↑	po ulici Viničná cesta	15:50	15:43	15:36
117.4	21.5	380	↑	po ulici Viničná cesta	15:51	15:43	15:36
117.8	21.0	326	←	na ulicu Nad Hrádzou	15:51	15:43	15:36
118.9	19.9	368	←	na ulicu Kútovská cesta	15:53	15:45	15:38
119.2	19.7	378	↑	po ulici Kútovská cesta	15:54	15:46	15:39
119.5	19.3	384	↑	po ulici Kútovská cesta	15:54	15:46	15:39
119.6	19.2	386	↑	po ulici Kútovská cesta	15:54	15:47	15:40
119.9	18.9	389	↑	po ulici Kútovská cesta	15:55	15:47	15:40
120.6	18.2	376	→	na ulicu Prírodná !!!	15:56	15:48	15:41
120.9	17.9	355	↑	po ulici Prírodná	15:56	15:48	15:41
121.9	17.0	292	↑	na ulicu Slameníkova cesta	15:57	15:49	15:42
122.1	16.7	278	← 🗑	na ulicu Dlhá Lúka !!!	15:57	15:49	15:42
122.8	16.1	290	→	na ulicu Kamenárska	15:58	15:50	15:43
123.2	15.7	319	→	po ulici Kamenárska	15:59	15:51	15:44
123.3	15.5	323	↑	po ulici Kamenárska	15:59	15:51	15:44
123.9	14.9	310	↑	po ulici Kamenárska	16:00	15:52	15:45
124.5	14.3	283	↑	po ulici Kamenárska	16:01	15:53	15:45
124.8	14.0	266	↑	na ulicu Moyzesova	16:01	15:53	15:45
125.0	13.8	254	↑	po ulici Moyzesova	16:01	15:53	15:46
125.3	13.5	239	↑	po ulici Moyzesova	16:01	15:53	15:46
125.5	13.3	230	↑	na ulicu Štúrova	16:02	15:53	15:46
126.2	12.7	221	←	na ulicu Bernolákova	16:02	15:54	15:47
126.5	***12.4***	***236***	↑	***po ulici Bernolákova, prejazd cieľom***	***16:03***	***15:55***	***15:47***
126.6	12.2	243	↑	na ulicu Andreja Kmeťa	16:03	15:55	15:48
126.7	12.1	248	↑	po ulici Andreja Kmeťa	16:03	15:55	15:48
126.9	12.0	253	↑	po ulici Andreja Kmeťa	16:04	15:56	15:48
127.0	11.8	260	↑	na ulicu Legionárska	16:04	15:56	15:48
127.1	11.7	263	↑	po ulici Legionárska	16:04	15:56	15:48
127.6	11.3	265	↑	na ulicu Borina !!!	16:05	15:57	15:49
128.8	10.1	414	→	na ulicu Viničná cesta	16:08	15:59	15:52
129.4	9.5	423	↑	po ulici Viničná cesta	16:09	16:00	15:52
129.7	9.1	383	↑	po ulici Viničná cesta	16:09	16:00	15:53
130.2	8.7	330	←	na ulicu Nad Hrádzou	16:09	16:01	15:53
131.3	7.6	366	←	na ulicu Kútovská cesta	16:11	16:03	15:55
131.5	7.3	377	↑	po ulici Kútovská cesta	16:12	16:03	15:55
131.9	7.0	383	↑	po ulici Kútovská cesta	16:12	16:04	15:56
132.0	6.9	385	↑	po ulici Kútovská cesta	16:13	16:04	15:56

7. Jul 2024 7th July 2024	Visegrad 4 Bicycle Race - GP Slovakia	138,8 km

Vzdialenosť [km] Distance [km]		n.m.v altitude [m]		Smerovanie, doplnkové info Directions, Additional Info	42 km/h	44 km/h	46 km/h
od štartu From Start	do cieľa To Go						
132.3	6.6	389	↑	po ulici Kútovská cesta	16:13	16:04	15:56
133.0	5.9	376	→	na ulicu Prírodná !!!	16:14	16:05	15:57
133.3	5.6	359	↑	po ulici Prírodná	16:14	16:05	15:57
134.2	4.6	293	↑	na ulicu Slameníkova cesta	16:15	16:06	15:58
134.5	4.4	279	← 🗑	na ulicu Dlhá Lúka !!!	16:15	16:06	15:59
135.1	3.7	290	→	na ulicu Kamenárska	16:16	16:07	15:59
135.5	3.3	318	→	po ulici Kamenárska	16:17	16:08	16:00
135.7	3.2	324	↑	po ulici Kamenárska	16:17	16:09	16:01
136.3	2.6	309	↑	po ulici Kamenárska	16:18	16:09	16:01
136.9	2.0	286	↑	po ulici Kamenárska	16:19	16:10	16:02
137.2	1.7	269	↑	na ulicu Moyzesova	16:19	16:10	16:02
137.4	1.5	257	↑	po ulici Moyzesova	16:19	16:10	16:02
137.7	1.2	242	↑	po ulici Moyzesova	16:19	16:11	16:02
137.9	1.0	234	↑	na ulicu Štúrova	16:20	16:11	16:03
138.5	0.3	221	←	na ulicu Bernolákova	16:20	16:11	16:03
138.8	***0.0***	***230***	↑	***po ulici Bernolákova, cieľ***	***16:21***	***16:12***	***16:04***

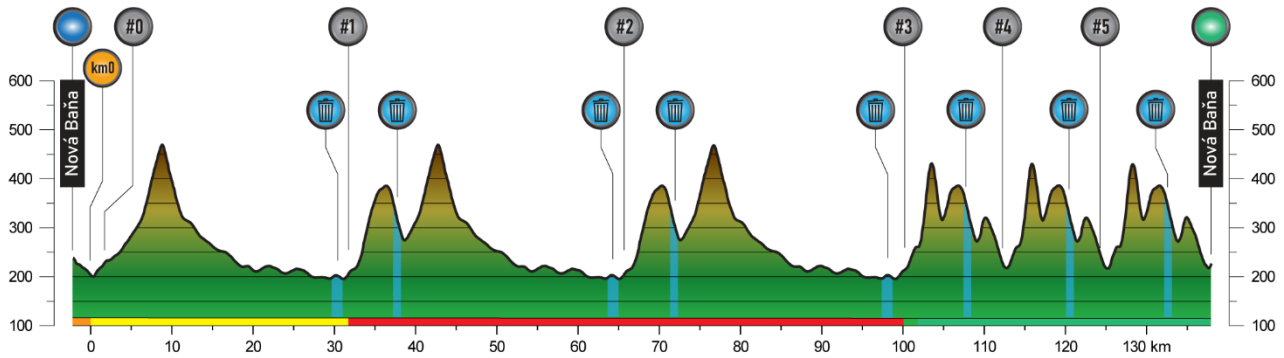

Visegrad 4 Bicycle Race - GP Slovakia – ROUTE / MAP

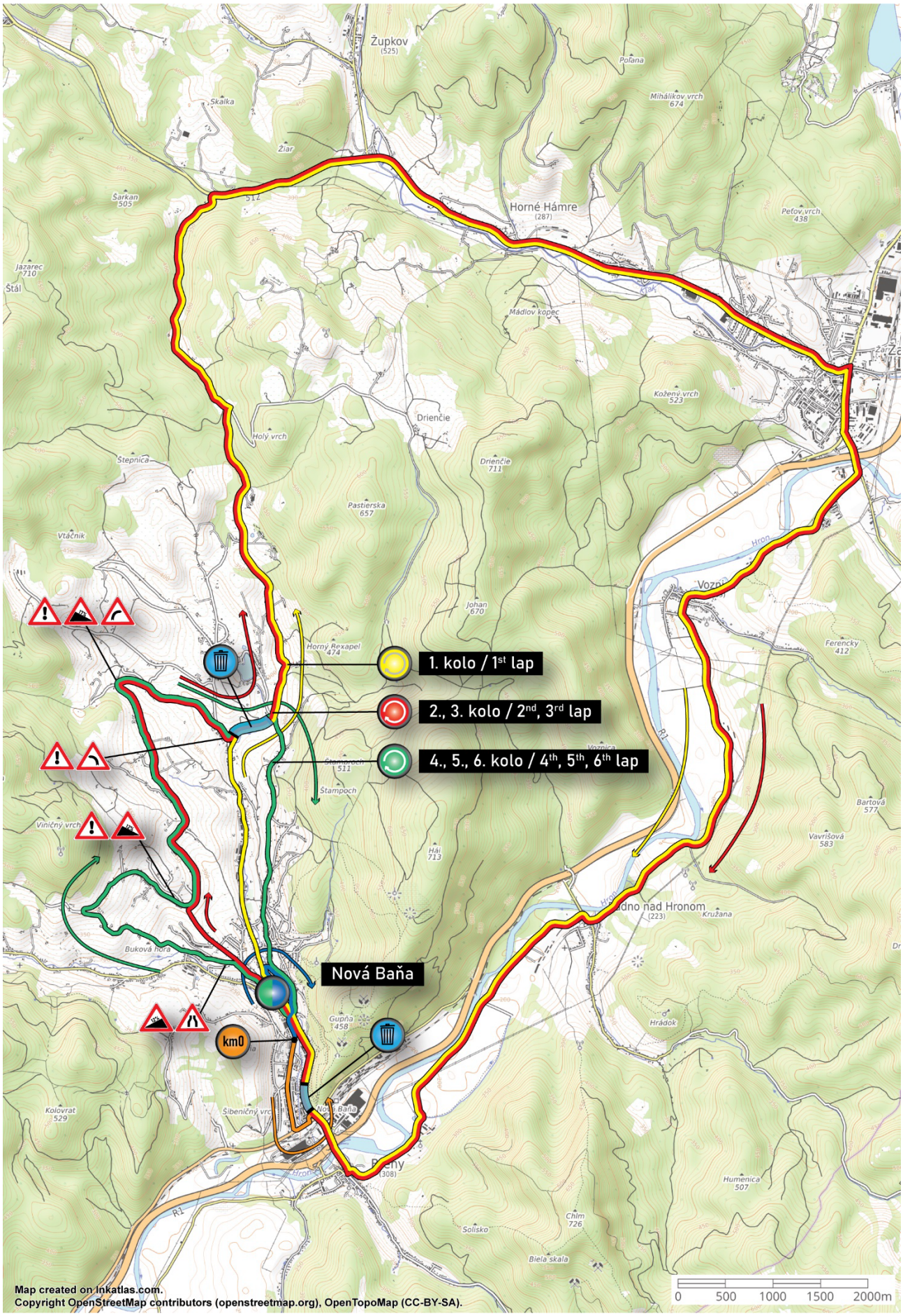

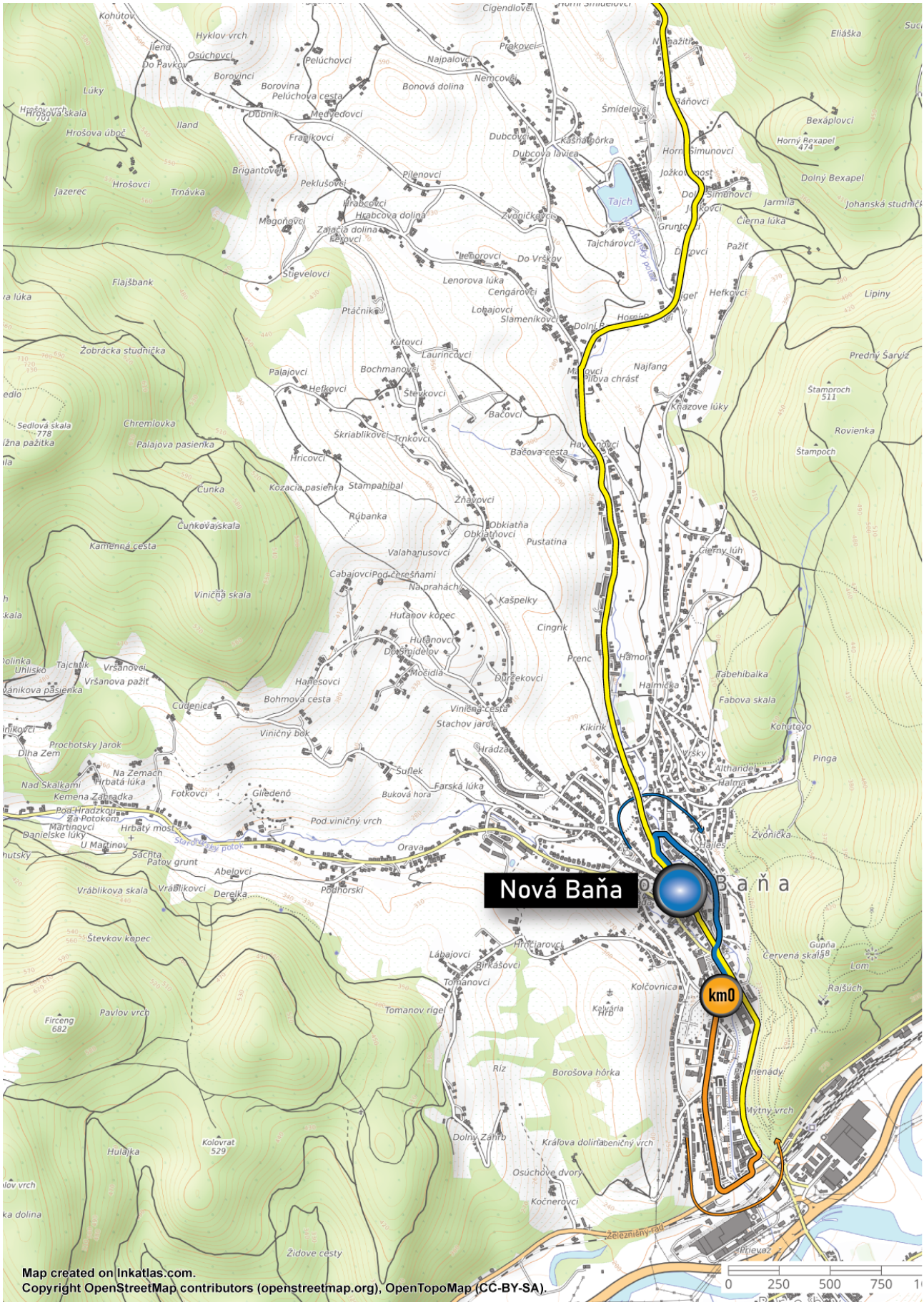
Nová Baňa
km0
Map created on Inkatlas.com.
Copyright OpenStreetMap contributors (openstreetmap.org), OpenTopoMap (CC-BY-SA).
0
250
500
750
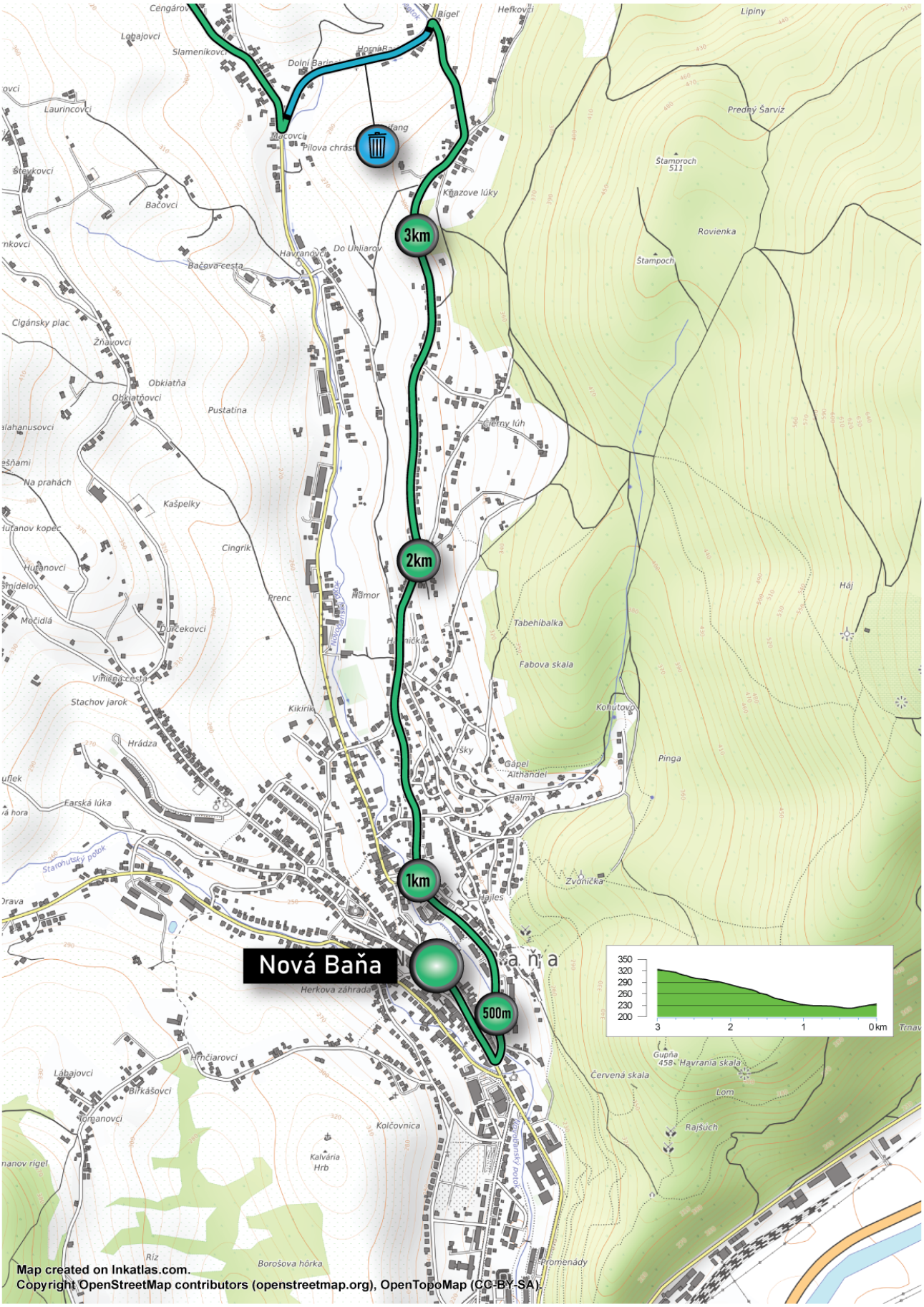
Visegrad 4 Bicycle Race - GP Slovakia – FINSH MAP / MAPA DOJAZDU